COMUNE DI ANAGNI

STRADARIO S.I.T. SU BASE AEROFOTOGRAMMETRICA

(PROVVISORIO)

LEGENDA STRADARIO

- STRADE PROVINCIALI
- STRADE COMUNALI
- STRADE VICINALI
- STRADE CENTRO STORICO

FOTO AEREA - ANAGNI

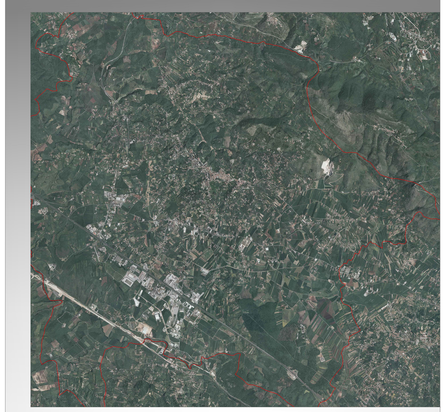

C.T.R. - ANAGNI

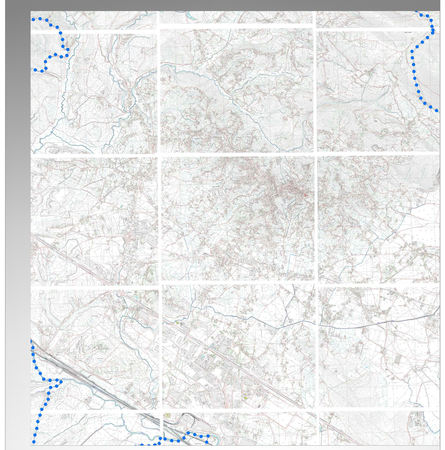

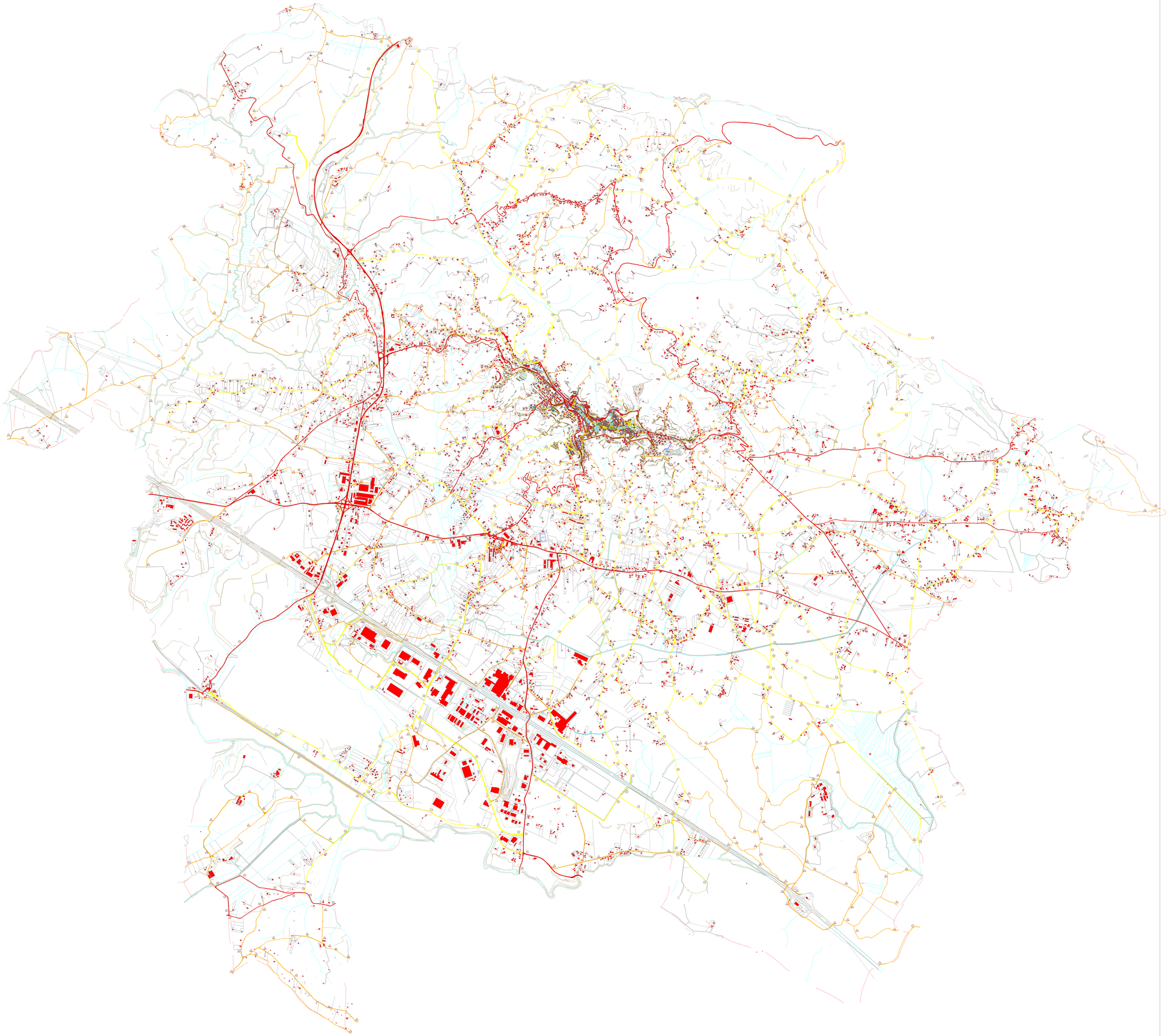

ELABORATO REALIZZATO DALLA NUOVA INFORMATICA SRL - ANAGNI (FR) - FONTE : S.I.T. ANAGNI

SC. 1:10000